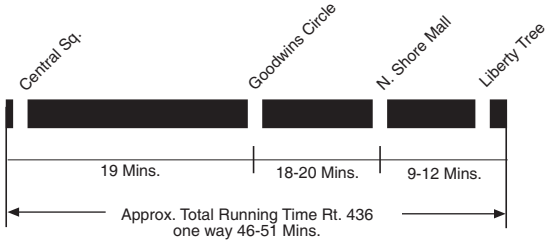
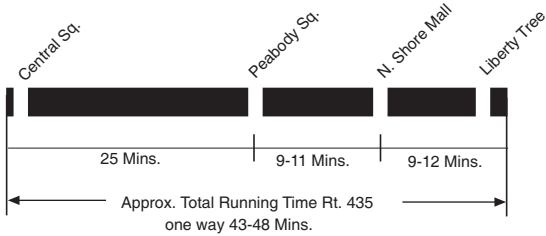


Route 431
Approximate running time from Central Square to Neptune Towers is five minutes

Route 434
Approximate running time from Peabody Sq. to Haymarket Sta. is 44 - 66 minutes



ROUTE 434 FARES

Paying with...	Local	Inner x-bus trip	Inner x-bus + local bus trip	Inner x-bus + subway trip
CharlieCard	\$1.25	\$2.80	\$2.80	\$2.80
CharlieTicket	\$1.50	\$3.50	\$5.00	\$5.50
Cash onboard	\$1.50	\$3.50	\$5.00	\$5.50
Student CharlieCard*	\$0.60	\$1.40	\$1.40	\$1.40
Senior/TAP CharlieCard**\$0.40		\$1.40	\$1.40	\$1.40

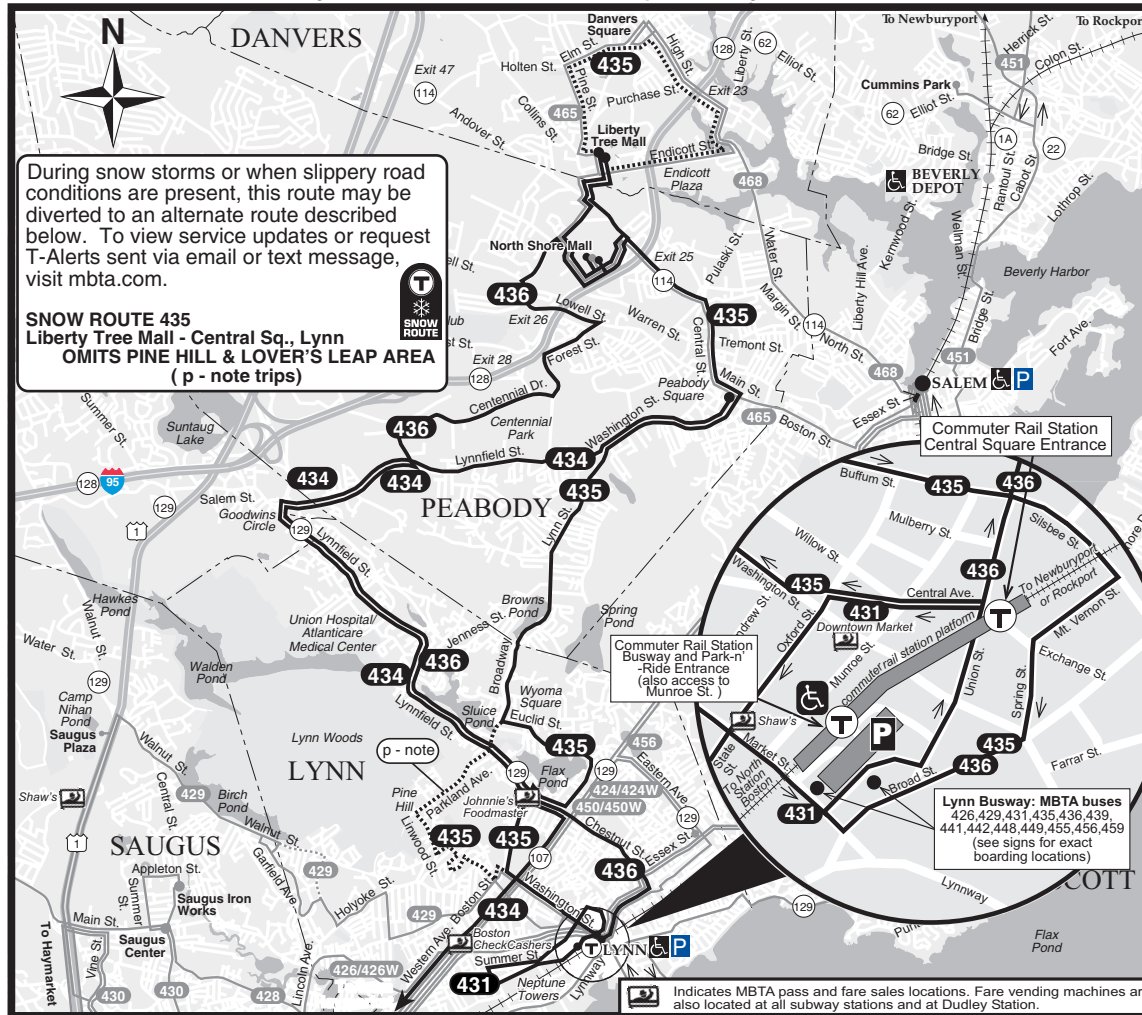
Children 11 and under ride free when accompanied by an adult.
Blind Access CharlieCard customers ride free. If accompanied by sighted guide, guide also rides free.

VALID PASSES: Inner Express Bus Pass (\$89/mo.), Outer Express Bus Pass (\$129/mo.), Commuter Boat Pass (\$198/mo.), and Commuter Rail Zone 1-8 passes.

* Available to students through participating middle schools and high schools.
** Available to Medicare cardholders, seniors 65+, and persons with disabilities.

Local bus fare applies if your trip does not cross the Tobin Bridge or Boston Harbor.

- T** **Route 431** Neptune Towers - Central Square, Lynn via Summer St.
- T** **Route 434** Peabody Sq. - Haymarket Station via Goodwins Circle
- T** **Route 435** Liberty Tree Mall - Central Square, Lynn via Peabody Sq.
- T** **Route 436** Liberty Tree Mall - Central Square, Lynn via Goodwins Circle



T Neptune Towers - Central Sq., Lynn via Summer St.

T Peabody Sq. - Haymarket via Goodwins Circle

Liberty Tree Mall - Central Sq., Lynn via Peabody Sq.

Liberty Tree Mall - Central Sq., Lynn via Goodwins Circle

schedule change

431

434

schedule change

435

436

SPRING March 24, 2012 - June 29, 2012

Serving: Atlanti-care Med. Ctr., Wyoma Sq., Lakeshore Park, Centennial Park, and connections to the Rockport/ Newburyport Commuter Rail



Arrive times are approximate, subject to traffic.

Customer Service/Travel Info 617-222-3200
Toll Free.....1-800-392-6100
Hearing Impaired (TTY).....617-222-5146

For more schedule or travel information, visit:
www.mbta.com

T Massachusetts Bay Transportation Authority **massDOT**
Massachusetts Department of Transportation