



Blue Line

The Blue Line runs from **Wonderland** in the north shore city of Revere, under Boston Harbor to the **Government Center** stop at Boston's City Hall Plaza. Along the way it picks up passengers going to and from Logan Airport and folks visiting the New England Aquarium, Faneuil Hall, and Quincy Market.

Aquarium and **State Street** stations are approximately the same distance from Faneuil Hall/Quincy Market and Haymarket tourist destinations. If you rely on elevators, it's faster to use **Aquarium** station and take the elevator at the State Street exit for destinations in this area.


For a stunning vista of Boston's skyline, stop off at **Maverick** station which is a quick walk to the harbor's edge and Piers Park. Or, get off at **Airport** and follow the East Boston Greenway to Piers Park.

The last two Outbound subway cars are the most crowded, especially at **State**, **Aquarium**, and **Maverick** stations.


Blue Line

See Line Diagrams for complete listing of access features

Airport

-  Free accessible, low floor shuttle bus service to the airport.
-  Bremen & Porter Sts, under Rt 1A/Airport Access Rd, East Boston. Adjacent to the East Boston Greenway.

Aquarium

-  For New England Aquarium and Long Wharf: At end of platform (sloping downward) to lobby. Continue to elevator for street.


For State St and Faneuil Hall/Quincy Market: At end of platform (sloping upward) to lobby. Continue to elevator for street.


-  Atlantic Ave at State St.


Beachmont


-  Winthrop Ave at Bennington St, Revere.

Government Center


-  Open during construction. Stair access only.
- If you rely on elevators:** Use State (Outbound only) or Aquarium for accessible alternative during construction.


-  Green Line via Park Street: Take stairs to far track opposite main exit.

-  352, 354, 355: At Cambridge Street near main entrance.


-  City Hall Plaza at the corner of Cambridge, Tremont, & State Sts.

Maverick


-  Open during construction. Stair access only.
- If you rely on elevators:** Use Airport Station for accessible alternative.

-  Sumner at Chelsea & Meridian Sts, East Boston



Orient Heights

-  From Outbound platform, for high gates/turnstiles exit press button to release gate.

-  Orient Heights Station is not yet officially accessible but can be used by people with physical disabilities who have good maneuverability skills. Construction is possible in near future.



-  Bennington St, north of Saratoga St, East Boston.

Revere Beach


-  From platform to exit.
-  Shirley & Ocean Ave, Revere. Revere Beach nearby.


State


See illustration: p. 66

-  Open during construction.
-  **No elevator service on Inbound platform.** Use Government Center and reverse direction to State Outbound or use Aquarium station as accessible alternative.

From Outbound platform: Take sloping corridor past the Oak Grove bound elevator thru multicolored corridor to the Forest Hills bound platform of Orange Line. Go thru fare gates and up slope for elevator to Washington St (adjacent to escalator).

-  **Oak Grove bound Orange Line:** From platform up sloping corridor to Elevator.



-  **92 & 93:** Washington near Franklin St.
- 352, 354, 355:** Washington & State Sts at Old State House.

-  For the next two years, the station


is undergoing modernization to enhance accessibility.


-  Exits at Washington & State Sts at Old State House and Washington & Franklin Sts at Old South Meeting House.

Suffolk Downs


-  From Outbound platform to bridge. Continue to opposite ramp at main entrance.
-  Bennington & Walley Sts, East Boston.

Wonderland


-  From Outbound platform to bridge. Continue to opposite ramp to main entrance.

-  **110, 114, 116, 117, 411:** Busway adjacent to Outbound platform.

All others: From main entrance adjacent to parking lot on Rt 1A.

-  North Shore Drive (Rt 1A), opposite Dog Track, Revere.

Wood Island

-  From Outbound platform, behind stairs to bridge. Continue to elevator for lobby.

-  Bennington St, north of Rt 1A, East Boston.