



## Red Line

The Red Line starts at **Alewife** in Cambridge. When it reaches **JFK/UMass**, it splits into two branches: Ashmont Branch serving the Dorchester neighborhood with continuing trolley service to Mattapan, and Braintree Branch extending into Quincy and Braintree.

**Park Street**, **Downtown Crossing**, and **South Station** stops serve the downtown area where history, commerce, and green spaces intermingle. **Charles/MGH** serves the Charles River Esplanade, Mass General Hospital (MGH), Beacon Hill, and the West End. **Harvard** and **Kendall/MIT** stops serve two of the world's most well known universities.






































**Downtown Crossing** and **Park Street** stations connect underground through the Winter Street Under. This concourse allows Red Line riders to save time and transfer easily to the **Orange and Green Lines** from either station. See *Station Tips* and the *Illustrations* for more information and locations of multiple elevators.


The new **Savin Hill** station is now open and features elevators and escalators.

The **Shawmut** station will have elevators and be accessible in Spring 2006.






























If you rely on elevators and discover one from the platform to lobby is temporarily out of service at your destination station (except **Harvard Square**, see page 13), continue to the next station that allows you to cross over and return to your destination. If at a center platform station with only one elevator or any station where the elevator from lobby to street level is out of service, ask T personnel for assistance.

# Red Line

	station	access features	bus connections	last train
9 min 7 min 4 min 3 min 7 min	 <b>Alewife</b>	   	62 67 76 79 84 350 351	Braintree: 12:15 AM Ashmont: 12:22 AM
	<b>Davis</b>	 	87 88 89 90 94 96	
	 <b>Porter</b> Connect to Commuter Rail	  	77 77A 83 96	
	<b>Harvard</b>	   	1 66 68 69 71 72/75 73 74 77 77A 78 86 96	
	<b>Central</b>	 	CT1 1 47 64 70 70A 83 91	
	<b>Kendall/MIT</b>	 	CT2 64 68 85	
	<b>Charles/MGH</b> Under construction	<i>Stairs only</i>		
	 <b>Park Street</b> Connect to Green Line	 	43 55	Alewife: 12:45 AM
	 <b>Downtown Crossing</b> Connect to Orange & Silver Lines	  	7 92 93 448 449 459 500 501 504 505 553 554 556 558 Washington St	Braintree: 12:34 AM Ashmont: 12:41 AM
	 <b>South Station</b> Connect to Silver Line, Commuter Rail	  	4 6 7 11 448 449 459 Waterfront	
<b>Broadway</b>	 	9 11 47		
<b>Andrew</b>	 	CT3 5 10 16 17 18		
 <b>JFK/UMass</b> Connect to Commuter Rail	 	8 16 41		


 Braintree Branch (p. 10)  
 Ashmont Branch (p. 10)


# Red Line


	station	access features	bus connections	last train
5 min	 <b>Alewife</b>	   	<b>62 67 76 79 84 350 351</b>	Braintree: 12:15 AM Ashmont: 12:22 AM
	<b>JFK/UMass</b> Connect to Commuter Rail	 	<b>8 16 41</b>	
	 <b>North Quincy</b>	  	<b>210 211 212 201 202</b>	
	 <b>Wollaston</b>		<b>211 217</b>	
	<b>Quincy Center</b> Connect to Commuter Rail	 	<b>210 211 212 214 215 216 217 220</b> <b>221 222 225 230 236 238 245</b>	
	 <b>Quincy Adams</b>	 	<b>238</b>	
	<b>Braintree</b> Connect to Commuter Rail	   	<b>230 236</b>	Alewife: 12:18 AM
4 min	<b>Savin Hill</b>	  	<b>18</b>	
	<b>Fields Corner</b> Under construction	<i>Stairs only</i>	<b>15 17 18 19 201 202 210</b>	
	<b>Shawmut</b> Under construction	<i>Stairs only</i>		
	 <b>Ashmont</b> Under construction Connect to Mattapan Trolley	 	<b>18 21 22 23 24 26 27</b> <b>215 217 240 BAT</b>	Alewife: 12:18 AM Mattapan: 1:05 AM
10 min	<b>Cedar Grove</b>	<i>No accessible boarding features</i>		
	<b>Butler</b>	<i>No accessible boarding features</i>		
	<b>Milton</b>	<i>No accessible boarding features</i>	<b>217</b>	
	<b>Central Avenue</b>	<i>No accessible boarding features</i>	<b>240 BAT</b>	
	<b>Valley Road</b>	<i>No accessible boarding features</i>		
	<b>Capen Street</b>	<i>No accessible boarding features</i>		
	<b>Mattapan</b>		<b>24 27 28 29 30 31 33</b> <b>245 716</b>	Ashmont: 12:50 AM


# Red Line

See Line Diagrams for complete listing of access features

### Alewife


 From platform to lobby. At lobby use ramp for buses and street level or elevator to garage.


 Use ramp at lobby for bus connections.

 Main entrance is under parking garage on Cambridge Park Drive, Cambridge. Corner of Alewife Brook Parkway (Rt 2), Cambridge Park Drive & Rindge Ave. Access to Minuteman bike and walking trail.


### Andrew


 From platform to lobby and lobby to street.


 Free shuttle bus to South Bay Shopping Center.

 Andrew Square, South Boston. Corner of Southhampton, Boston, & Dorchester Sts.


### Ashmont

 Open during 3-year construction. Currently has a barrier-free exit.

 At platform transfer to high speed trolley for continuing service to Mattapan Square.

 Peabody Sq, Dorchester. Dorchester Ave at Ashmont St.

### Braintree

 From platform to lobby, street and buses.


 Use ramp at station exit for the commuter rail platform.

Commuter trains use the same platform for both directions.


 Ivory St at Union St.


### Broadway


 From platform to lobby and lobby to street.

 Corner of Dorchester Ave and Broadway, South Boston.

### Central

 No reversing direction except at street level. Look for Inbound/ Outbound signs before entering.

 Outbound and Inbound are located on opposite sides of Massachusetts Ave.


 1, 47, 64: On Massachusetts Ave, near subway elevator.

CT1, 47, 70, 70A, 83, 91: At the intersection of Magazine, Green, & Western Ave.


 Central Square, Cambridge. Corner of Massachusetts & Western Aves, Prospect & Magazine Sts.


### Charles/MGH

 Open during construction. Stair access only.

 Corner of Cambridge & Charles Sts near Massachusetts General Hospital.

### Davis


 To busway and street level at College Ave.

 Davis Square, Somerville. Corner of College Ave, Elm & Holland Sts. Access to Minuteman bike and walking trail.


### Downtown Crossing

See Illustration: p. 58

 If you rely on elevators: For Forest Hills Orange Line, go to Park Street, exit on center platform, return via Winter St Under to Downtown Crossing.


 From platform to Concourse: Go to end of platform, opposite pedestrian tunnel to Orange Line.


From Concourse to Summer & Washington Sts: Go thru turnstiles. Use elevators in 101 Arch St or Macy's.

 For Oak Grove Orange Line: Take elevators to Concourse. Go thru turnstiles to opposite end of Concourse. Tell T personnel that you used the Red Line elevator.

 To Silver Line: Get free transfer at turnstiles, exit station, go one block south on Washington St, and right on Temple Place.


All other buses: See schedules for locations.

 To exit Concourse after-hours: Press button at high gate, to the right of turnstiles. T personnel will release gate.

 Exits located at corners of Washington, Winter, & Summer Sts, Franklin & Washington Sts, and Chauncy & Summer Sts.

### Fields Corner


 Open during construction. Stair access only.

 Between Dorchester & Geneva Aves and Charles St, Dorchester.

### Harvard

 To street at Out of Town News on Massachusetts Ave at JFK St: located across from fare gate.

If elevator is temporarily out-of-service, ask T personnel for assistance exiting via the busway.

 See schedules for boarding locations.

 Harvard Square, Cambridge. Exits at Mass Ave at JFK St, Brattle St at JFK St, and Mass Ave at Church St.

See *Line Diagrams* for complete listing of access features

# Red Line

## JFK/UMass



From platform to lobby and walkways.



From walkway to busway, commuter rail and Morrissey Boulevard.



Free shuttle bus to JFK Library/Museum, State Archives, and UMass/Boston.



JFK has two separate central platforms: one for the Ashmont branch; one for the Braintree branch.

Cross at lobby to switch outbound lines. Go inbound from either platform.



Columbia Rd & Morrissey Blvd, Dorchester.

## Kendall/MIT



No reversing direction except at street level. Look for Inbound/Outbound signs before entering.



Behind main entrances.



Free shuttle bus to CambridgeSide Galleria.



Kendall Square, Cambridge. Corner of Main, Broadway, & Third Sts.

## North Quincy



Only Squantum/Newport exit is open continuously.



Squantum St between Newport Ave & Hancock St, North Quincy.

## Park Street

See Illustration: p. 62



From central platform to Winter St Under for Green and Orange Lines and elevator to street.

*For North Station bound Green Line trains:* Stay right.

*For Outbound Green Line:* Walk length of the Green Line platform to access elevator for underground tunnel crossing to Outbound elevator. Follow signs to the desired branch.

*For Orange Line to Forest Hills (Outbound) and to Washington and Winter St exit:* Continue down sloping concourse to elevator.

**To Tremont & Winter Sts, and Boston Common.** Elevator is behind high gate/turnstiles, press button to release gate.



Boston Common at Tremont, Park & Winter Sts.

## Porter



Escalators are the longest within the T.



To lobby, continue to elevator for commuter rail or elevator to street.



Porter Square, Cambridge. Corner of Massachusetts & Somerville Aves.

## Quincy Adams



From platform to lobby. Continue to parking garage elevator or exit to street and buses.



Burgin Pkwy at Centre St, Quincy.

## Quincy Center



From platform to lobby.



From lobby to street and buses.



Upon exiting elevator, go to arching hall to commuter rail elevator.



City Hall at Hancock & Washington Sts.

## Savin Hill



From platform to lobby.



At Dorchester & Savin Hill Aves.



Savin Hill Ave & Sydney St.

## Shawmut



Open during construction. Stair access only.



At Centre St & Clementine Pk, Dorchester.

## South Station

See illustration: p. 64



Each platform has two elevators. From Inbound platform to Silver Line, continue to elevator for lobby.

From outbound platform, elevators go directly to lobby.

At lobby, take elevator to Atlantic Ave & Summer St.



**For commuter rail and bus terminal:**



Follow hallway to South Station's main lobby via elevator and escalators. For bus terminal, follow signs from Track One.



Dewey Square, Atlantic Ave & Summer St, across from Federal Reserve.

## Wollaston



No elevator. Stair access only.



Newport Ave at Beale St, Quincy.