Harvard Square, Cambridge

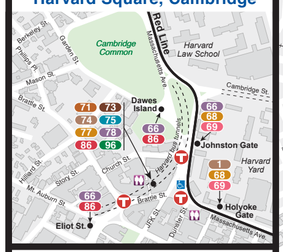

Central Square, Cambridge

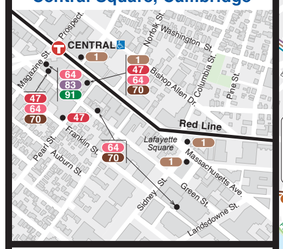

Downtown Boston

Boston Medical Center

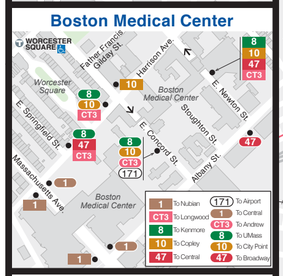

LEGEND

- Red Line and station
- Orange Line and station
- Blue Line and station
- Green Line and station
- Street intersection stop
- Silver Line and station
- Commuter Rail and station
- Accessible station
- Parking available at station
- Bicycle rack at station
- Pedal & Park (bike storage)
- Amtrak service

Bus Routes

Colors are randomly assigned
Dashed lines are route variations

- Express route
- Non-MBTA route/shuttle
- Crosstown or Massport Shuttle (airport only) bus stop. Bus picks up and discharges passengers at these stops only.
- Bus routes at major connection points

Municipal boundary
Water
Park
Buildings
Point of interest
Divided highway
Tunnel
Public restroom
Visitor information
State route
U.S. route
Interstate
Harbor
Ferry
Dock
NEIGHBORHOOD TOWN

*Boylston: Accessible for Silver Line only
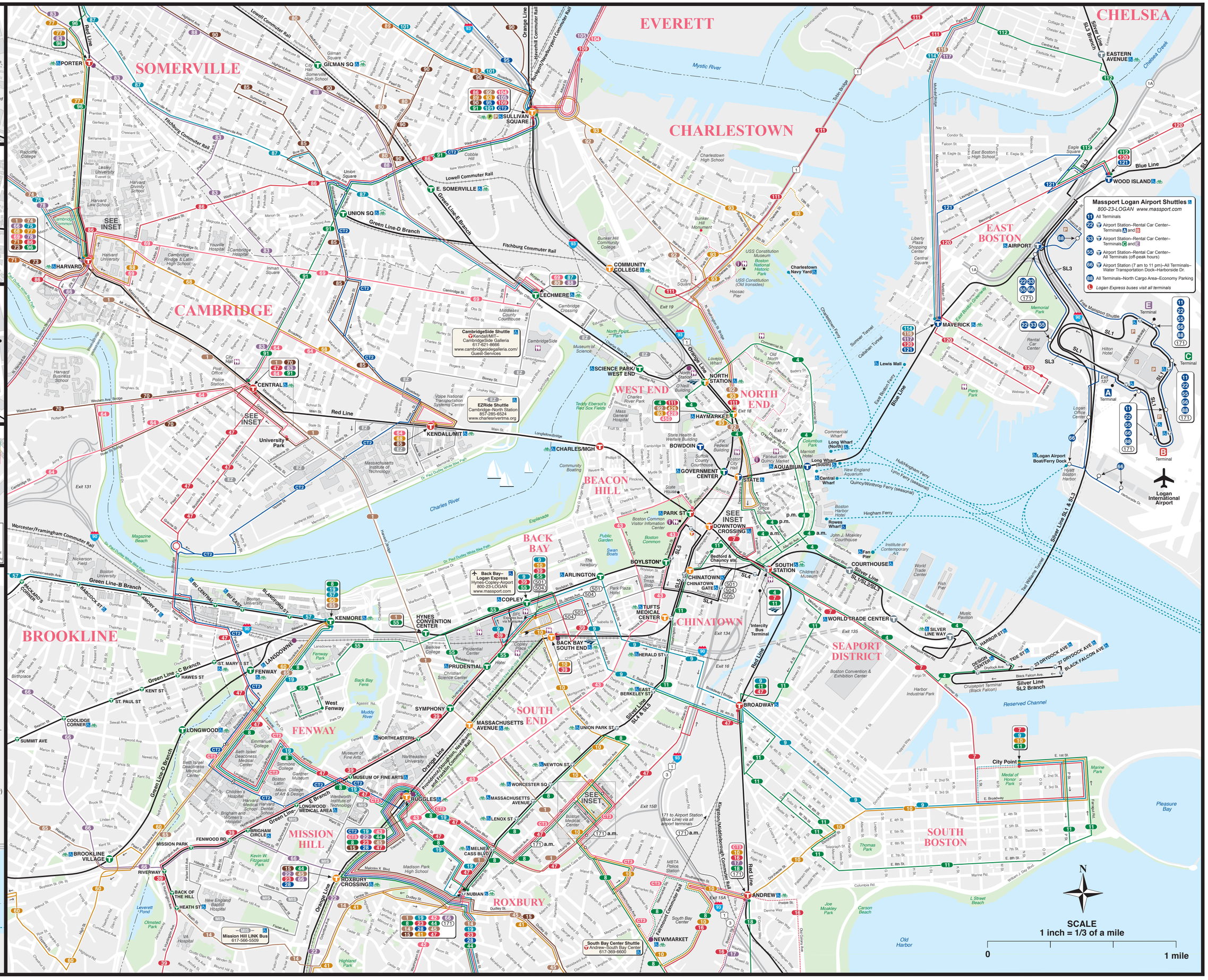
This map was prepared for the MBTA by the Central Transportation Planning Staff © MBTA 2023. All Rights Reserved. No portion of this map may be reproduced without the permission of the MBTA. Cartography by Kenneth A. Dumas, CTPS.