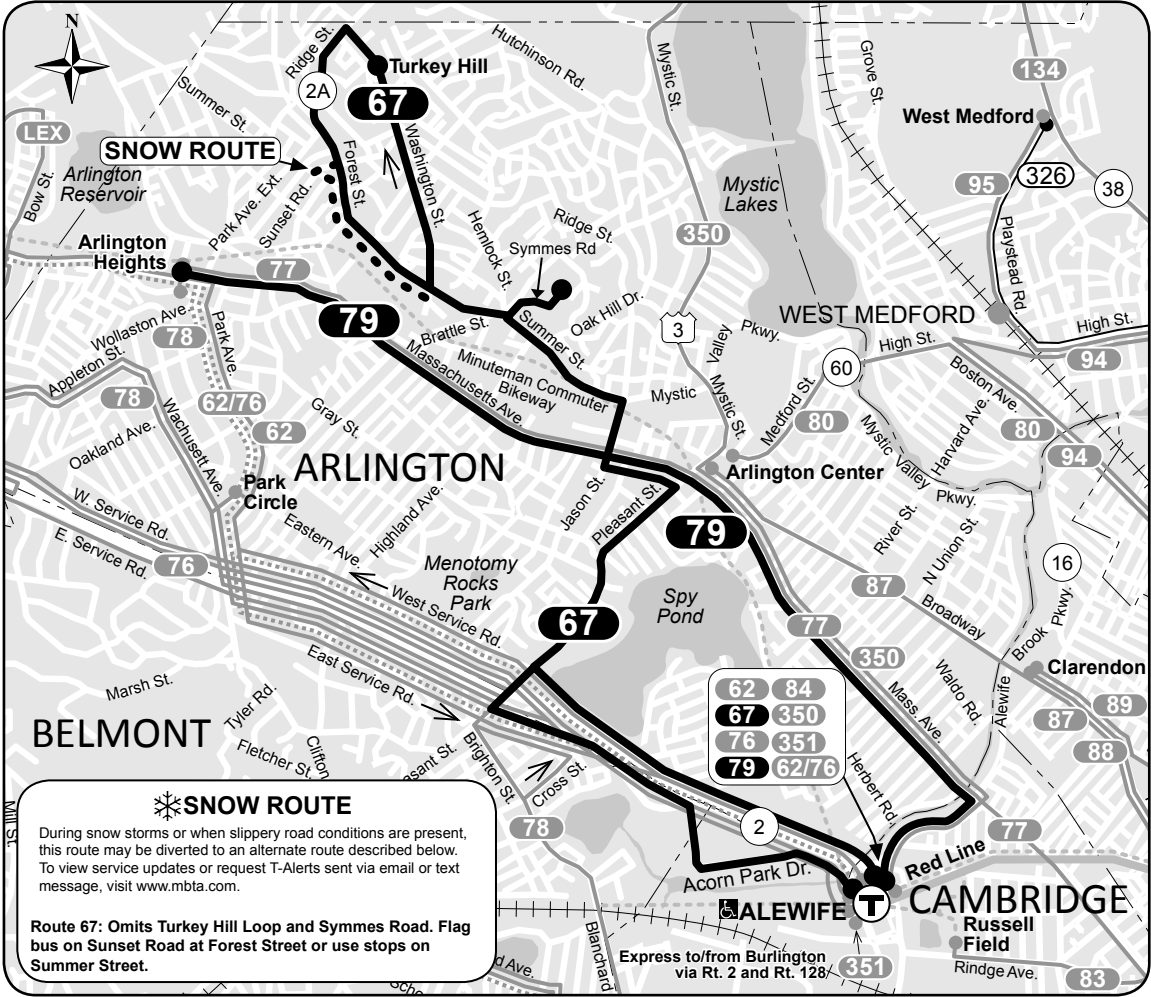


**Route 67 Turkey Hill - Alewife Station**  
**Route 79 Arlington Heights - Alewife Station**



schedule change

# 67•79

Fall September 3, 2017 - December 30, 2017

**67 Turkey Hill-Alewife Station**  
**79 Arlington Heights-Alewife Station**

- Serving**
- Arlington High School
  - Arlington Town Hall
  - Arlington Center
  - Red Line



**Massachusetts Bay Transportation Authority** *massDOT*  
Massachusetts Department of Transportation

Information 617-222-3200 • 1-800-392-6100  
(TTY) 617-222-5146 • [www.mbta.com](http://www.mbta.com)

67 Weekday					
Inbound			Outbound		
Leave Turkey Hill	Arrive Arlington Center	Arrive Alewife Station	Leave Alewife Station	Arrive Arlington Center	Arrive Turkey Hill
6:18A	6:25A	6:34A	5:53A	6:00A	6:13A
6:52	6:59	7:10	6:26	6:33	6:46
7:22	7:31	7:45	6:59	7:06	7:19
7:48	7:57	8:11	7:24	7:31	7:45
8:17	8:26	8:41	7:53	8:00	8:14
8:46	8:53	9:05	8:23	8:30	8:42
9:10	9:17	9:27	8:49	8:56	9:08
10:00	10:07	10:17	9:39	9:46	9:58
10:50	10:57	11:07	10:29	10:36	10:48
11:40	11:47	11:56	11:19	11:26	11:38
12:30P	12:37P	12:46P	12:09P	12:16P	12:28P
1:20	1:27	1:36	12:59	1:06	1:18
2:10	2:17	2:26	1:48	1:55	2:08
3:00	3:07	3:16	2:38	2:47	3:00
3:50	3:57	4:06	3:27	3:36	3:49
4:40	4:47	4:56	4:17	4:26	4:39
5:08	5:16	5:26	4:44	4:55	5:08
5:35	5:43	5:53	5:11	5:22	5:35
6:03	6:11	6:21	5:38	5:49	6:02
6:31	6:37	6:46	6:05	6:16	6:29
6:56	7:02	7:11	6:33	6:41	6:54
7:35	7:41	7:49	7:15	7:23	7:35
8:18	8:24	8:32	7:58	8:05	8:16

**Service Note:** Route 67  
Serves Symmes Road OUTBOUND ONLY.


**Route 67**  
**Turkey Hill-Alewife Station**





79 Weekday					
Inbound			Outbound		
Leave Arlington Heights	Arrive Arlington Center	Arrive Alewife Station	Leave Alewife Station	Arrive Arlington Center	Arrive Arlington Heights
6:35A	6:41A	6:55A	7:02A	7:09A	7:19A
7:00	7:06	7:20	7:30	7:38	7:52
7:30	7:39	7:59	8:10	8:16	8:26
8:00	8:06	8:24	8:35	8:41	8:51
8:30	8:36	8:54	9:30	9:36	9:46
9:00	9:05	9:20	10:15	10:21	10:31
9:50	9:55	10:06	11:00	11:06	11:16
10:35	10:40	10:51	11:45	11:51	12:01P
11:20	11:25	11:36			
12:05P	12:10P	12:21P	12:30P	12:36P	12:46P
12:50	12:55	1:06	1:15	1:21	1:31
1:35	1:40	1:51	2:00	2:06	2:16
2:20	2:26	2:39	2:30	2:37	2:51
s 2:35	2:41	2:55	2:50	2:57	3:08
s 2:45	2:51	3:05	3:10	3:17	3:28
s 2:55	3:01	3:15	3:30	3:37	3:48
3:00	3:06	3:19	3:50	3:57	4:09
3:20	3:26	3:39	4:10	4:22	4:34
3:40	3:46	3:59	4:30	4:42	4:54
4:00	4:06	4:19	4:50	5:02	5:14
4:20	4:26	4:39	5:10	5:24	5:36
4:40	4:46	4:59	5:30	5:44	5:56
5:00	5:06	5:20	5:50	6:03	6:14
5:20	5:26	5:40	6:15	6:27	6:38
5:47	5:53	6:07	6:35	6:47	6:58
6:05	6:11	6:25	7:05	7:13	7:24
6:45	6:51	7:02	7:50	7:58	8:05
7:30	7:34	7:44	8:30	8:36	8:43
8:10	8:14	8:24	9:10	9:16	9:23
8:50	8:54	9:04	9:50	9:56	10:03
9:30	9:34	9:44			

s - Leaves from Massachusetts Avenue at Appleton Street and does NOT run during school vacation

**Route 79**  
**Arlington Heights-Alewife Station**

No service on weekends.

 All buses are accessible to persons with disabilities

				
Fare	Local Bus	Bus + Bus	Rapid Transit	Bus + Rapid Transit
CharlieCard	\$1.70	\$1.70	\$2.25	\$2.25
CharlieTicket	\$2.00	\$2.00	\$2.75	\$4.75
Cash-on-Board	\$2.00	\$4.00	\$2.75	\$4.75
Student*	\$0.85	\$0.85	\$1.10	\$1.10
Senior/TAP**	\$0.85	\$0.85	\$1.10	\$1.10

VALID PASSES: LinkPass (\$84.50/mo.); Local Bus (\$55/mo.); \*Student LinkPass (\$30.00/mo.); \*\*Senior/TAP LinkPass (\$30/mo.); and express bus, commuter rail, and boat passes.  
FREE FARES: Children 11 and under ride free when accompanied by an adult; Blind Access CharlieCard holders ride free and if using a guide, the guide rides free.  
\* Requires Student CharlieCard, available to students through participating middle schools and high schools.  
\*\* Requires Senior/TAP CharlieCard, available to Medicare cardholders, seniors 65+, and persons with disabilities.

**Fall 2017 Holidays**  
October 9: see Weekday    November 11: see Saturday  
September 4, November 23 & December 25: see Sunday